

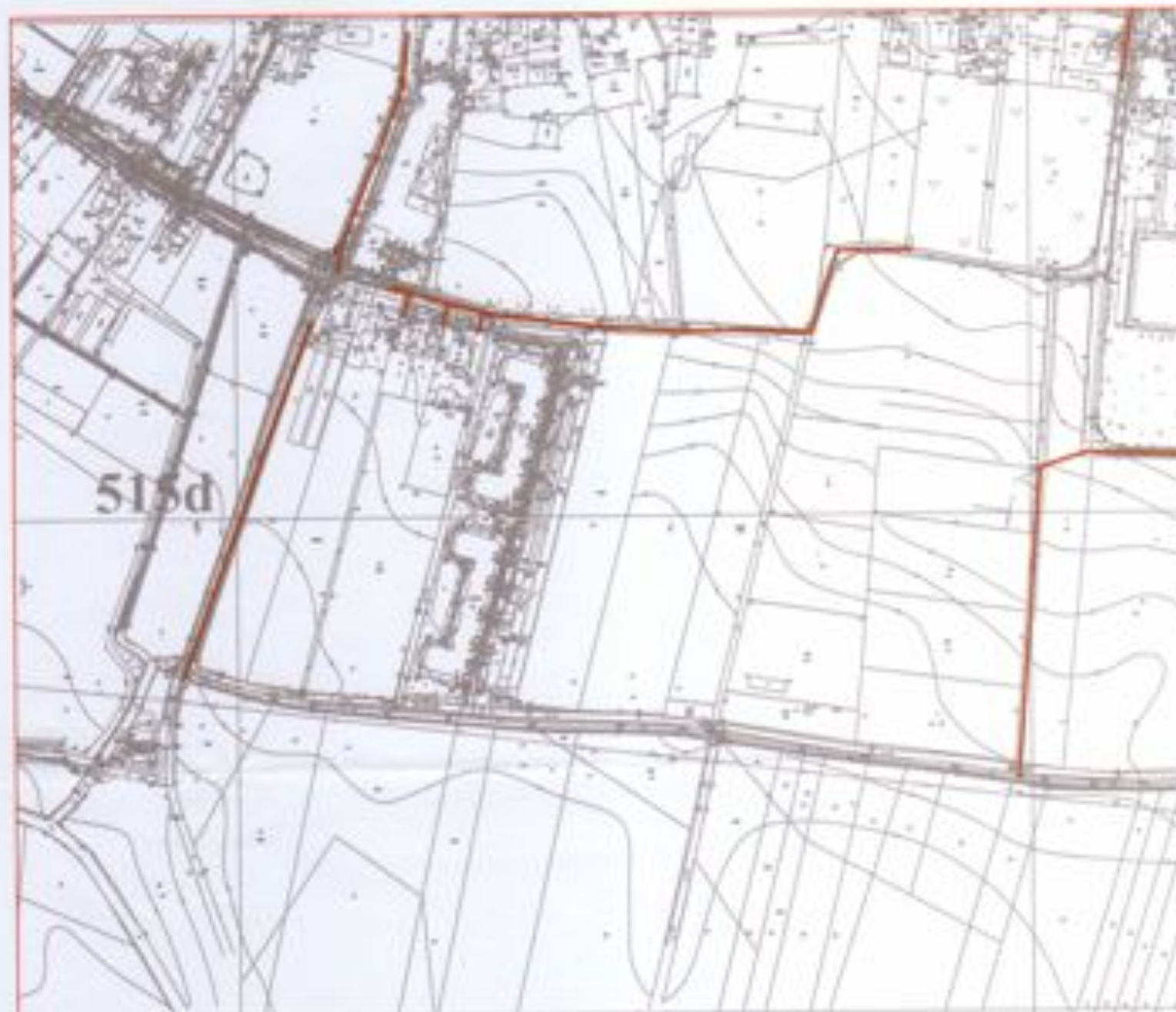
A technical map of Zgorzelecko showing sanitary sewerage infrastructure. The map features a grid of streets and buildings. Two types of sewerage lines are highlighted: gravity sewerage (kanalizacja grawitacyjna) shown as a light blue line and pressure sewerage (kanalizacja ciśnieniowa) shown as a red line. The red line runs along the main street and branches off to several buildings. The blue line follows a similar path but is more extensive, covering a larger area of the town. A legend in the bottom right corner identifies the line types. The title 'ZGORZELISKO' and subtitle 'Kanalizacja sanitarna' are printed in large red letters at the bottom of the map.

Legenda:

— kanalizacja grawitacyjna
— kanalizacja ciśnieniowa

ZGORZELISKO

Kanalizacja sanitarna



515d













547



Legenda:

-  kanalizacja grawitacyjna
-  kanalizacja ciśnieniowa

ZGORZELEJSKO